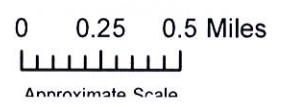
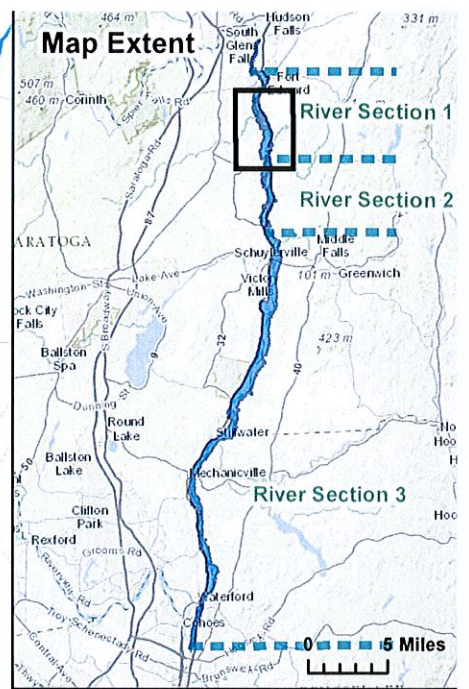
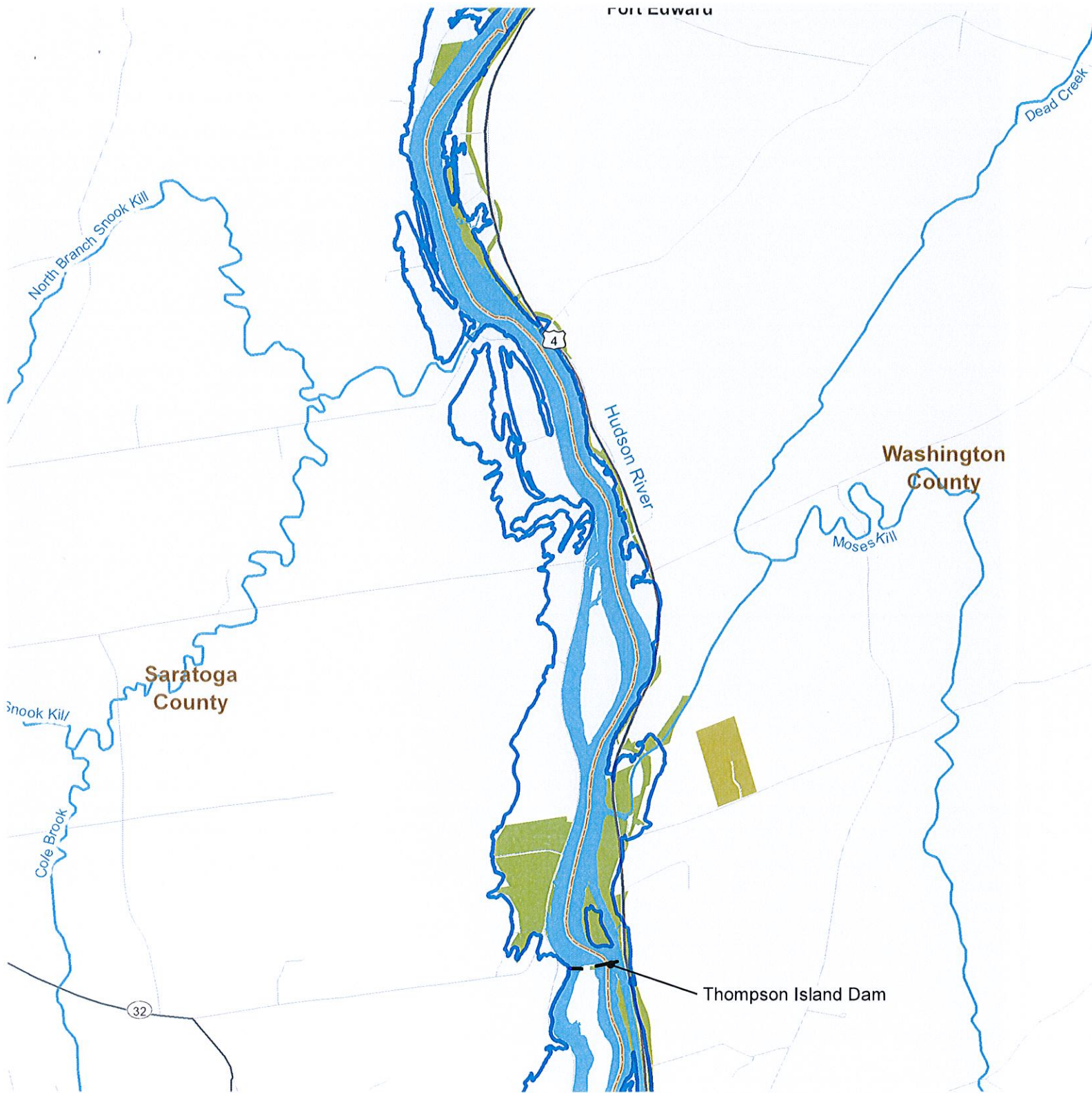


**Upper Hudson River  
Floodplain Project Area  
(Draft)  
Map 1 of 9  
-38K Scale-**









- County Boundary
- Municipality
- Project Study Area Boundary
- Waterbody/River
- Tax Parcel Ownership (2014)\***
- Federal
- State
- County
- City/Town

\* within 1/2 mile of Project Study Area



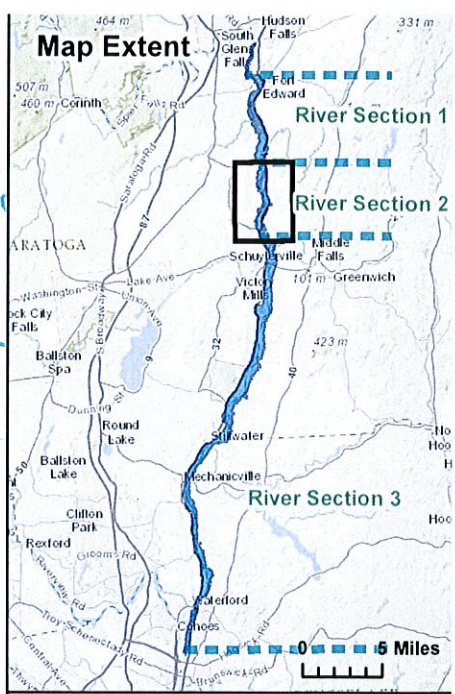
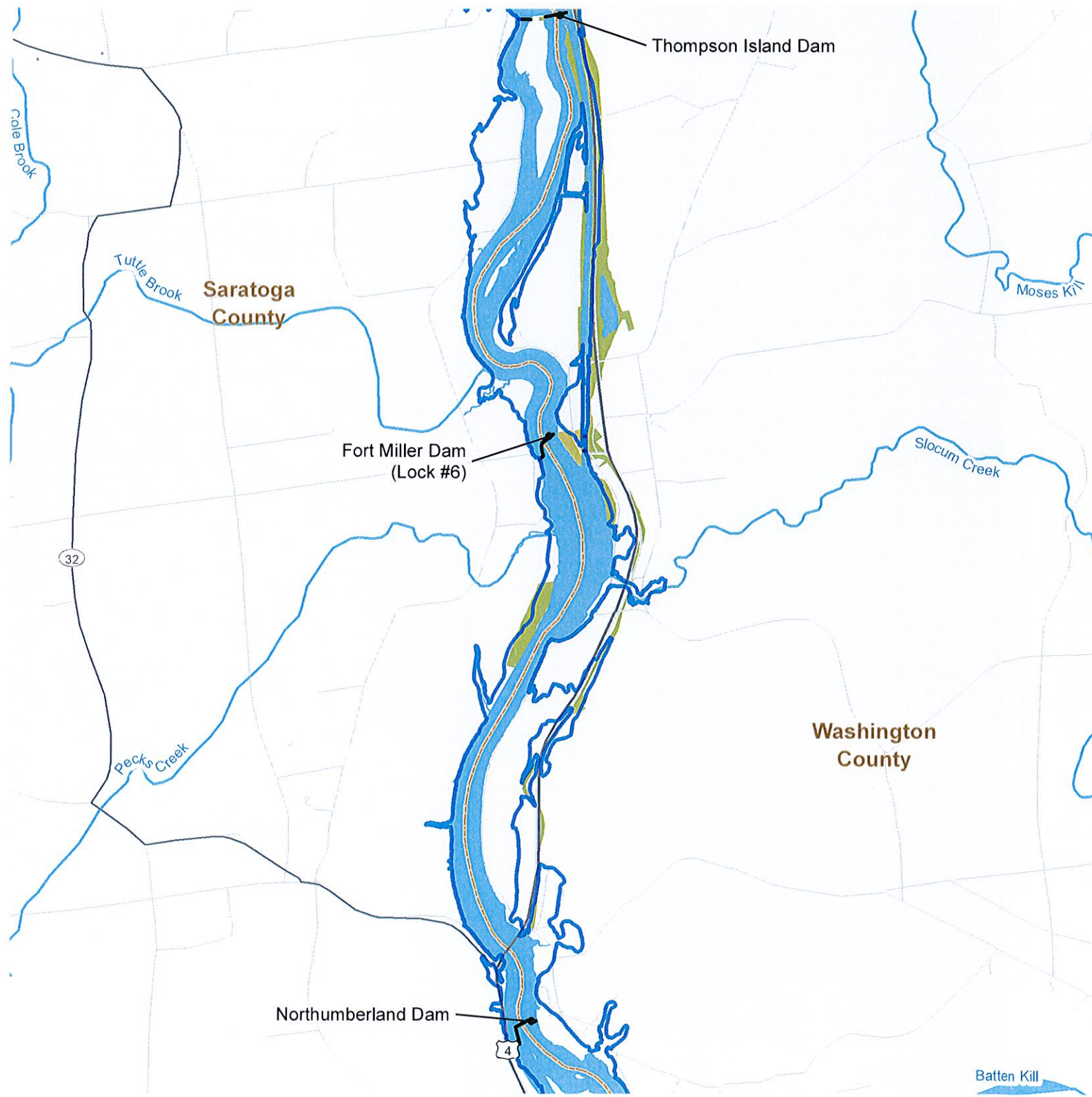


Upper Hudson River  
Floodplain Project Area  
(Draft)  
Map 2 of 9  
-38K Scale-

-  County Boundary
-  Municipality
-  Project Study Area Boundary
-  Waterbody/River
- Tax Parcel Ownership (2014)\***
-  Federal
-  State
-  County
-  City/Town

\* within 1/2 mile of Project Study Area





**Upper Hudson River  
Floodplain Project Area  
(Draft)**  
Map 3 of 9  
-38K Scale-

- County Boundary
- Municipality
- Project Study Area Boundary
- Waterbody/River
- Tax Parcel Ownership (2014)\***
- Federal
- State
- County
- City/Town

\* within 1/2 mile of Project Study Area



Northumberland Dam

Lock #5

Washington County

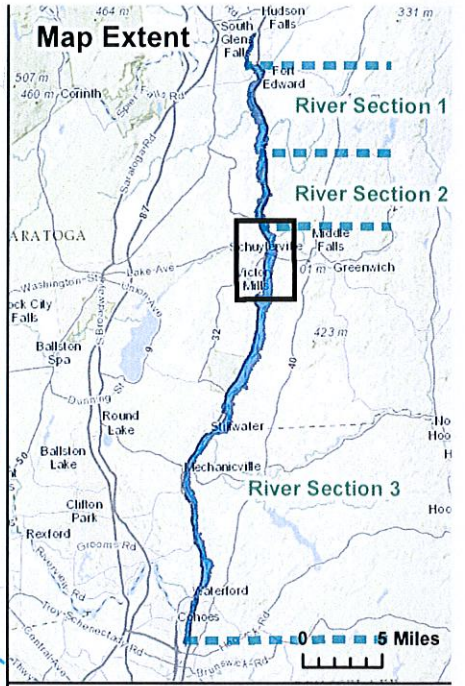
Schuylerville

Saratoga County

Victory

Fryer Brook

Map Extent



Upper Hudson River  
Floodplain Project Area  
(Draft)  
Map 4 of 9  
-38K Scale-

- County Boundary
- Municipality
- Project Study Area Boundary
- Waterbody/River
- Tax Parcel Ownership (2014)\*
  - Federal
  - State
  - County
  - City/Town

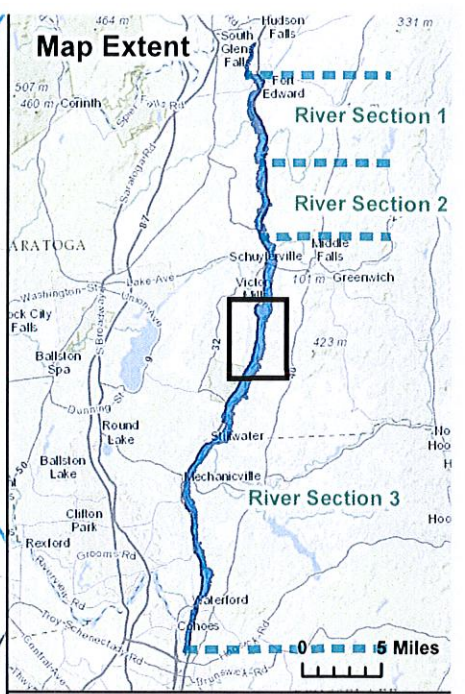
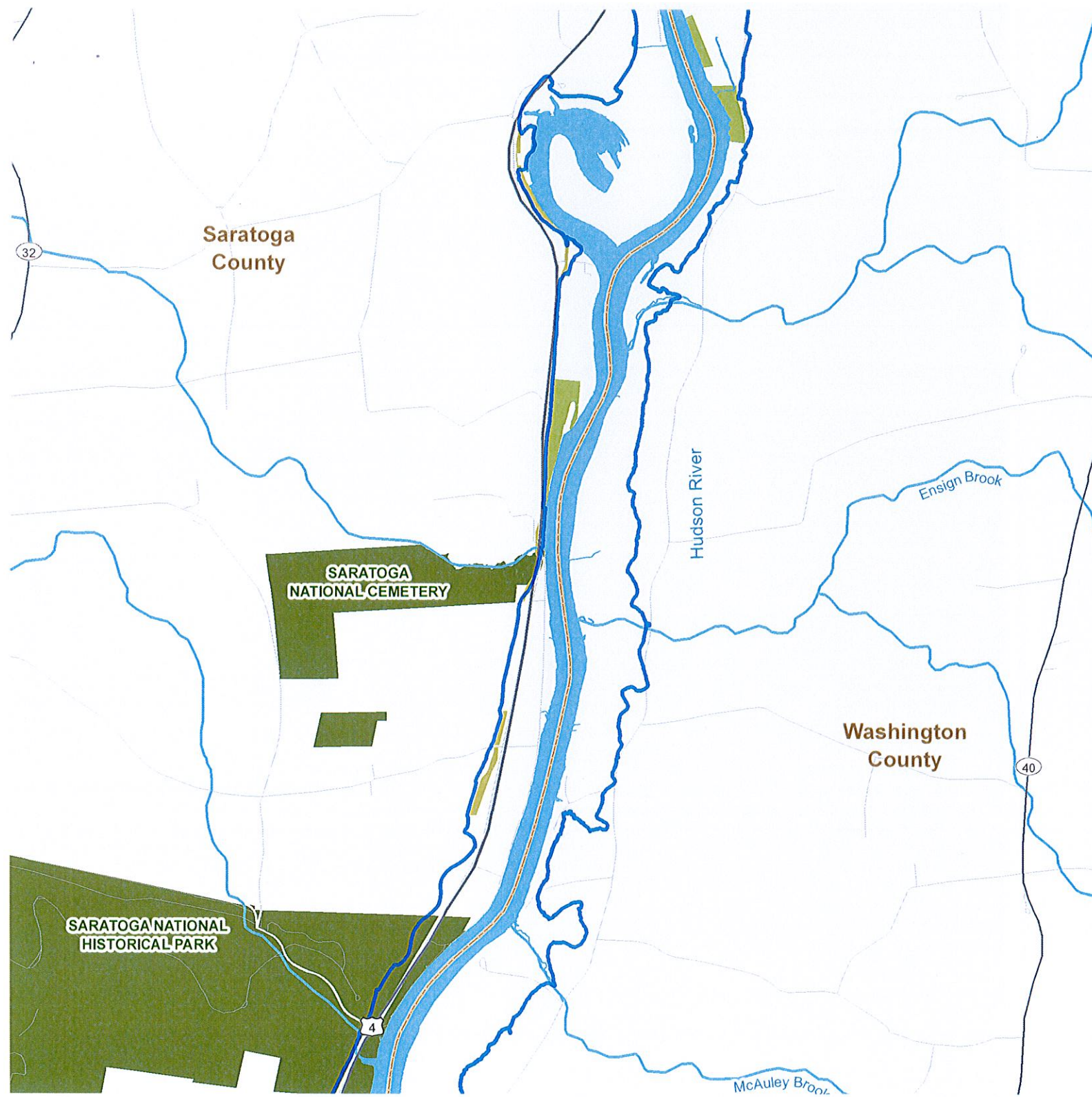
\* within 1/2 mile of Project Study Area

0 0.25 0.5 Miles



Approximate Scale



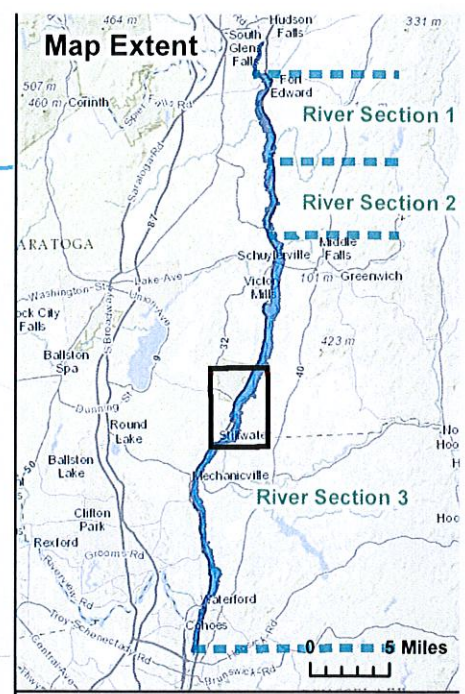
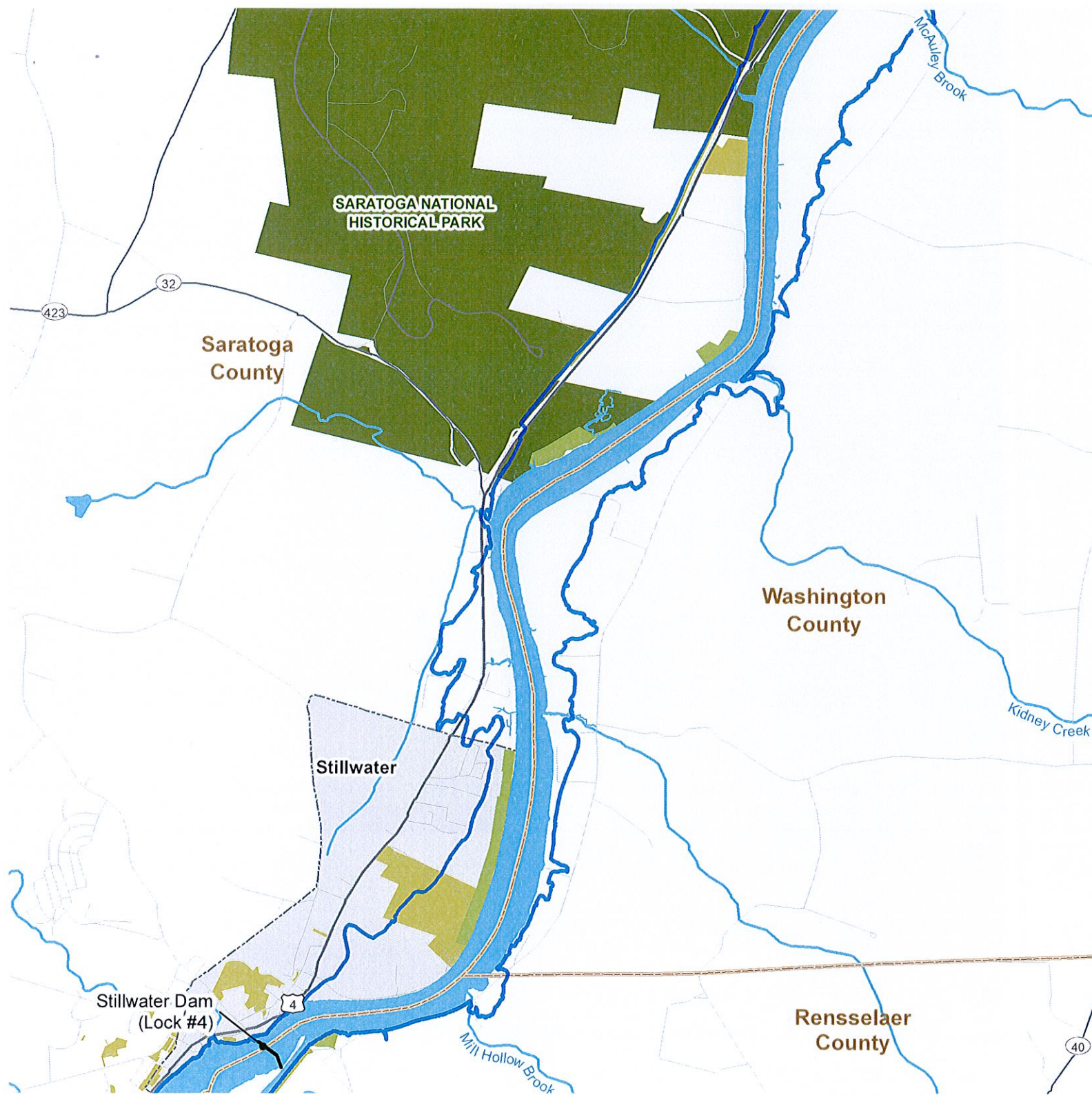


Upper Hudson River  
Floodplain Project Area  
(Draft)  
Map 5 of 9  
-38K Scale-

- County Boundary
- ▭ Municipality
- ▭ Project Study Area Boundary
- ▭ Waterbody/River
- Tax Parcel Ownership (2014)\*
  - █ Federal
  - █ State
  - █ County
  - █ City/Town

\* within 1/2 mile of Project Study Area

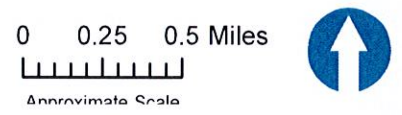


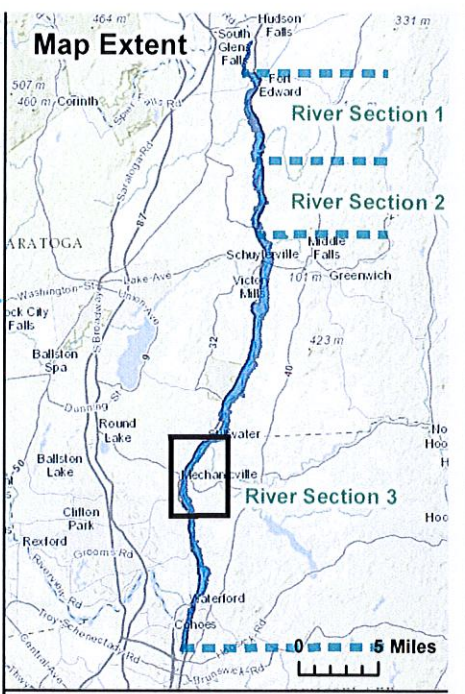
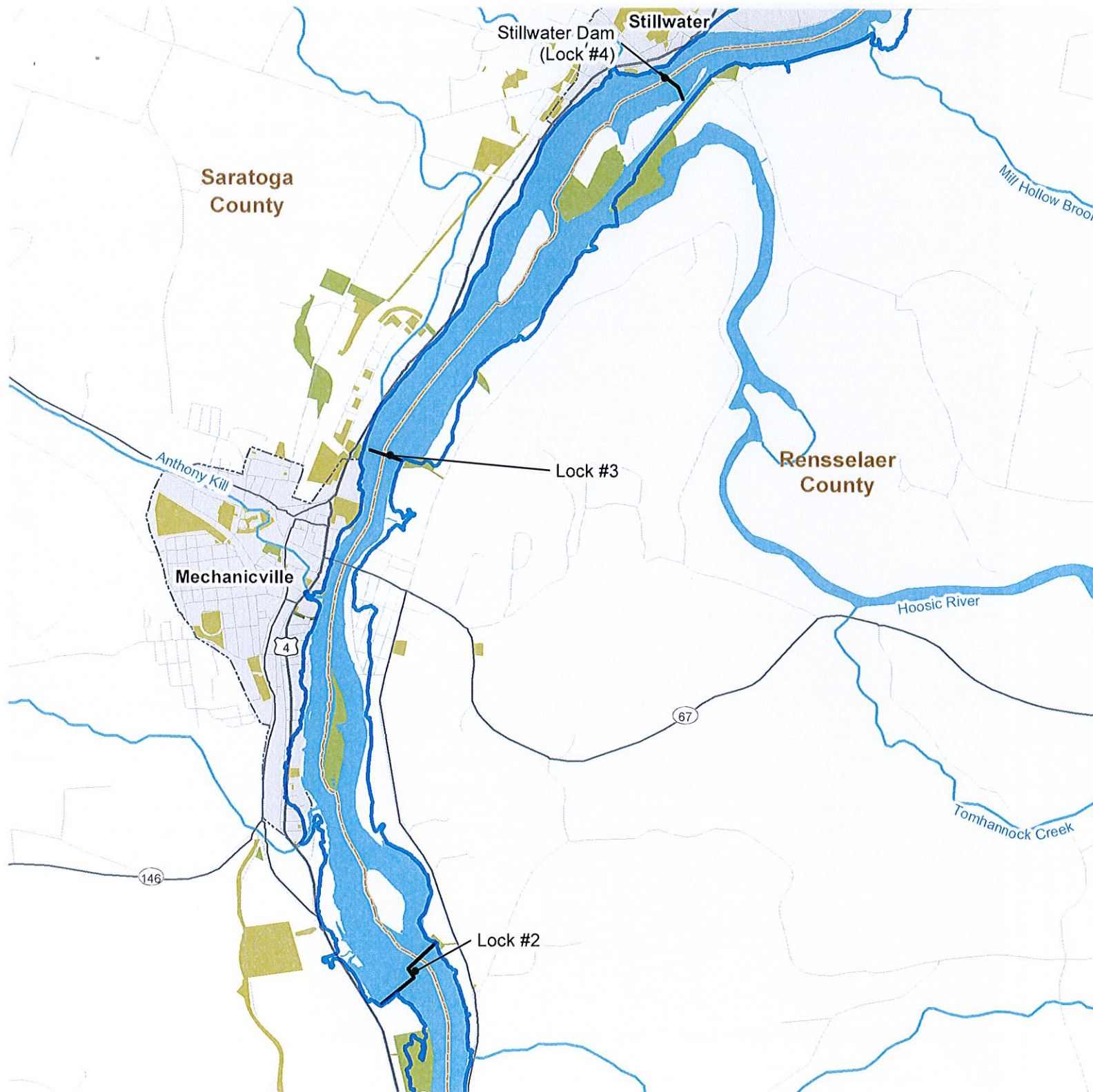


**Upper Hudson River  
Floodplain Project Area  
(Draft)  
Map 6 of 9  
-38K Scale-**

- County Boundary
- Municipality
- Project Study Area Boundary
- Waterbody/River
- Tax Parcel Ownership (2014)\*
  - Federal
  - State
  - County
  - City/Town

\* within 1/2 mile of Project Study Area



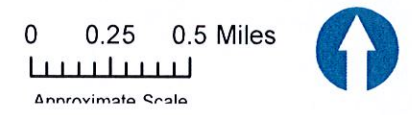


**Upper Hudson River  
Floodplain Project Area  
(Draft)**

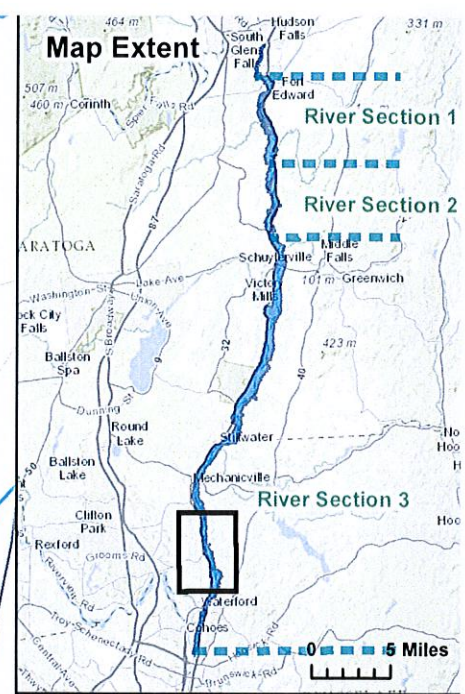
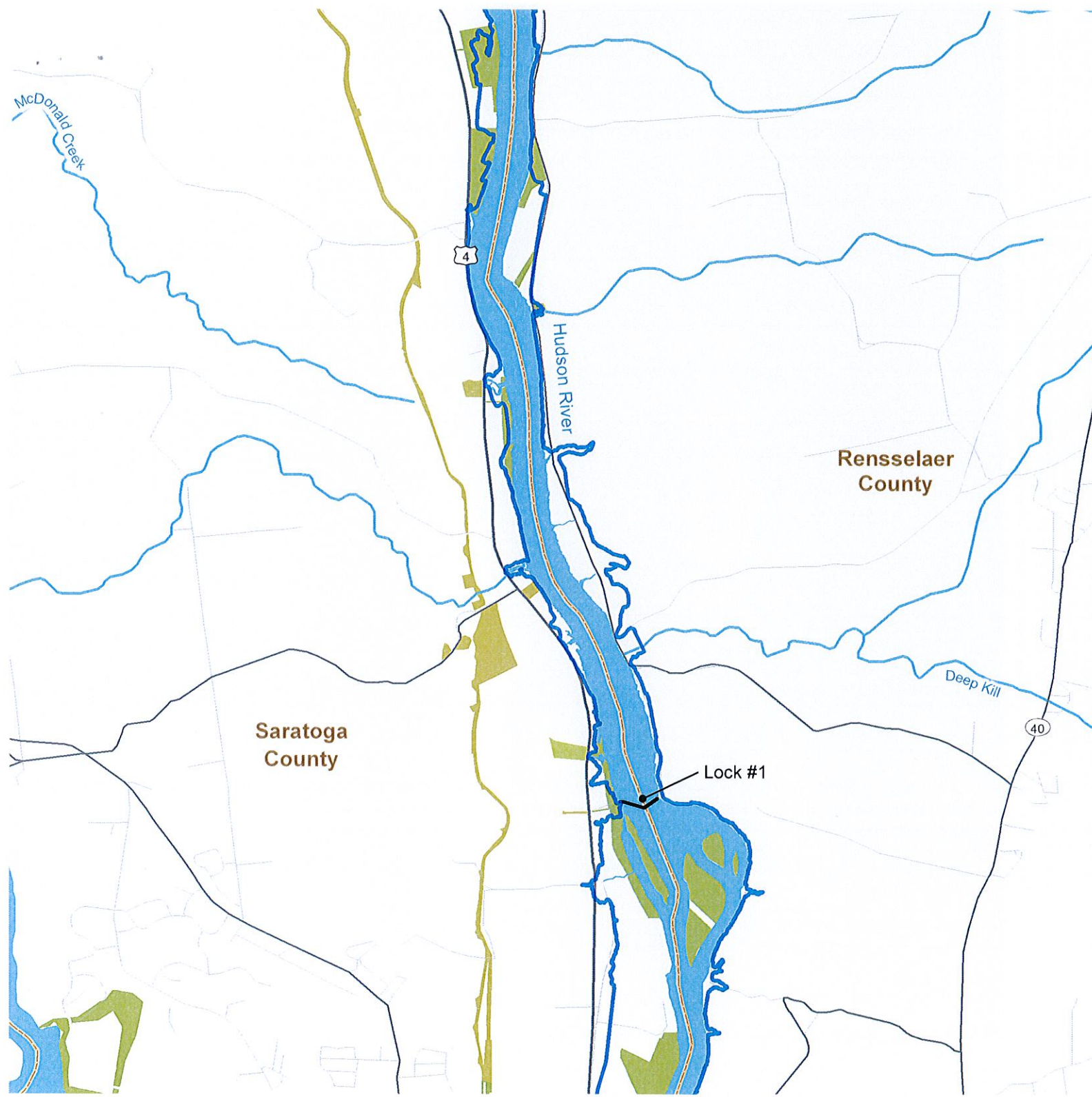
Map 7 of 9  
-38K Scale-

- County Boundary
- Municipality
- Project Study Area Boundary
- Waterbody/River
- Tax Parcel Ownership (2014)\*
  - Federal
  - State
  - County
  - City/Town

\* within 1/2 mile of Project Study Area



Approximate Scale



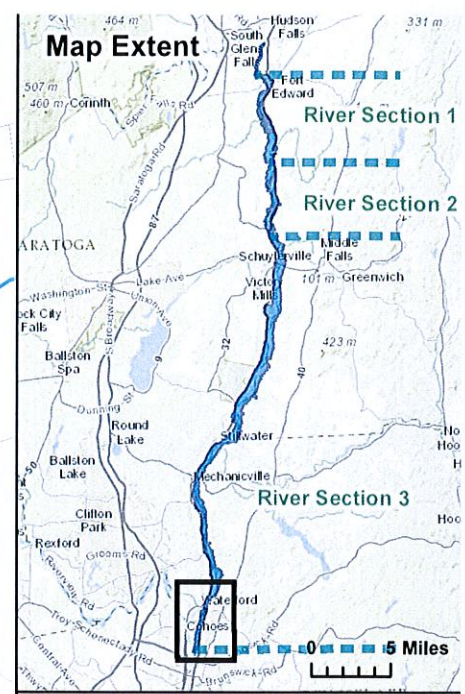
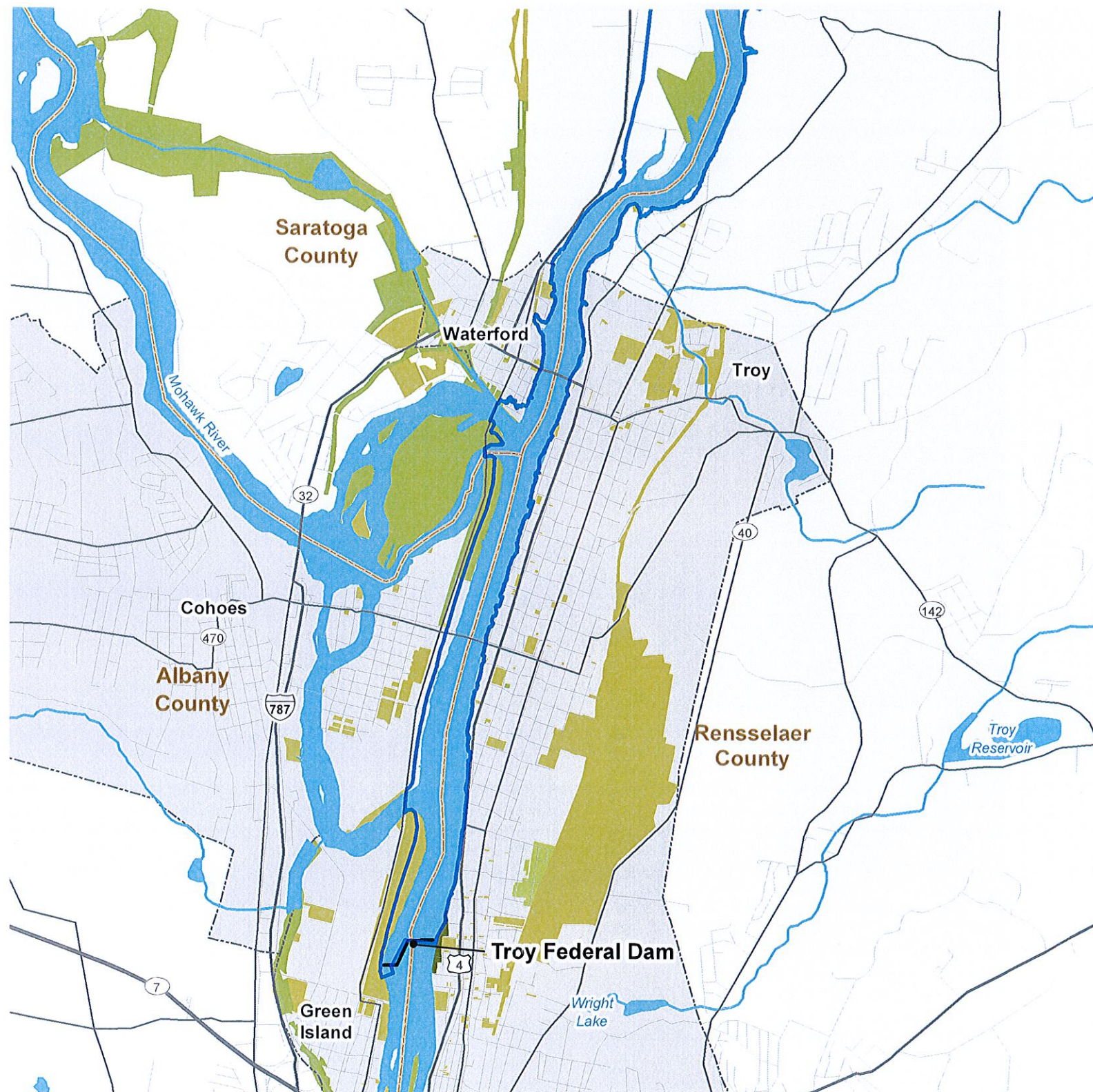
### Upper Hudson River Floodplain Project Area (Draft) Map 8 of 9 -38K Scale-

- County Boundary
- Municipality
- Project Study Area Boundary
- Waterbody/River
- Tax Parcel Ownership (2014)\***
  - Federal
  - State
  - County
  - City/Town

\* within 1/2 mile of Project Study Area







Upper Hudson River  
Floodplain Project Area  
(Draft)  
Map 9 of 9  
-38K Scale-

- County Boundary
- Municipality
- Project Study Area Boundary
- Waterbody/River
- Tax Parcel Ownership (2014)\*
  - Federal
  - State
  - County
  - City/Town

\* within 1/2 mile of Project Study Area

